



THE
JAMAICA GAZETTE
SUPPLEMENT

PROCLAMATIONS, RULES AND REGULATIONS

367

Vol. CXXII

THURSDAY, JULY 29, 1999

No. 71

No. 110

THE WILD LIFE PROTECTION ACT

THE WILD LIFE PROTECTION (AMENDMENT OF FIRST SCHEDULE) ORDER, 1999

In exercise of the power conferred on the Ministry by section 3 of the Wild Life Protection Act, and of every other power hereunto enabling the following Order is hereby made:—

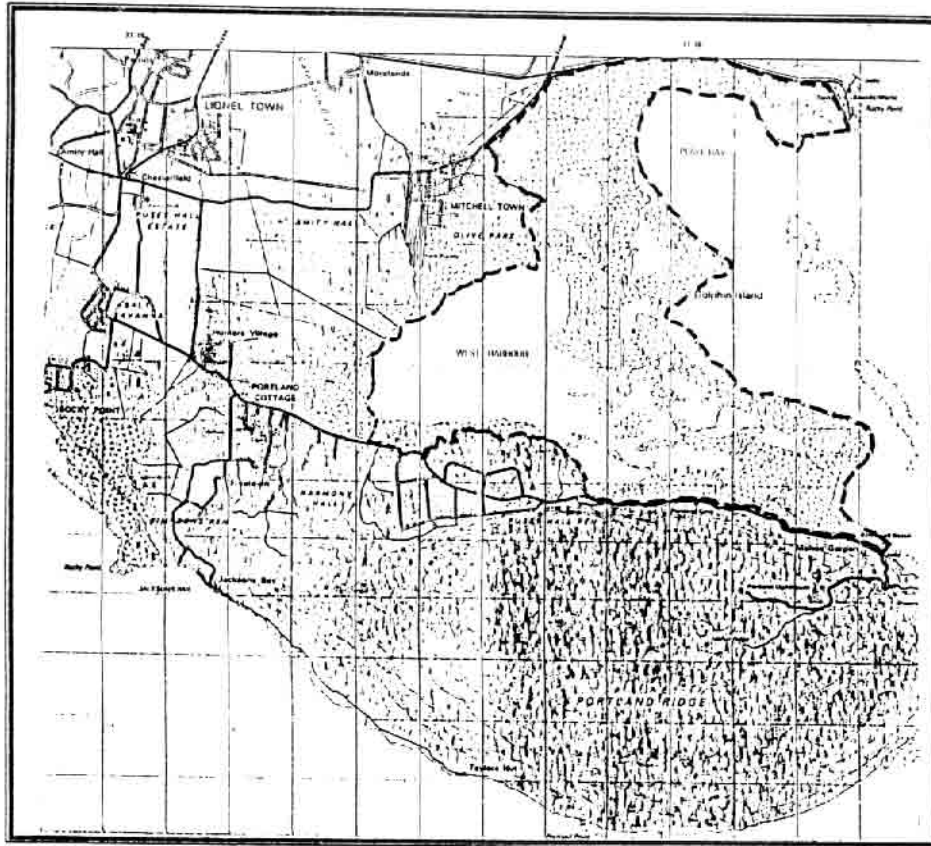
1. This Order may be cited as the Wild Life Protection Act (Amendment of First Schedule) Order, 1999.
2. The First Schedule to the Wild Life Protection Act is amended—
 - (a) in Part II
 - (i) by deleting the words "Boundary West Harbour—Peake Bay, Clarendon Game Sanctuary" and the description thereof;
 - (ii) by inserting next after the description of "Boundary of the Amity Hall, St. Catherine, Game Sanctuary" the following—

" BOUNDARY OF WEST HARBOUR—PEAKE BAY, CLARENDON GAME
SANCTUARY

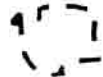
Starting at the jetty with geographical coordinates $17^{\circ} 45' 025'' N$ $77^{\circ} 08' 459'' W$ where the mangrove meets the sea at Barnswell Beach in Mahoe Garden seaward, then in a generally north-westerly direction on the outer periphery of the mangrove along the coastline to the point where the Bauxite Railway meets with it at Rocky Point; then in a westerly direction along the Bauxite Railway intersecting with the Freetown Michelle Town main road; then in a south westerly direction along the coastline of the Freetown Michelle Town main for 1.8; then left in southerly direction along a motorable track to the edge of the mangrove at Michelle Town; then South westerly along the outer periphery of the mangrove direction passing Olive Park, and the fish pond to Portland Cottage, then easterly along the centreline of the Portland Cottage to the direction of Mahoe Garden Road for 3.3 km; then in the direction along the outer periphery of the mangrove to the Portland Cottage and to Mahoe Garden Road; then to the starting point at Branswell Beach in Mahoe Garden;

- (b) in Part III—
- (i) by deleting the map headed "Boundary of West Harbour—Peake Bay, Clarendon Game Sanctuary";
 - (ii) by inserting next after the map headed "Amity Hall—St. Catherine" the following map—

PROPOSED GAME RESERVE BOUNDARIES WEST HARBOUR, CLARENDON

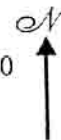


Key



Game reserve boundary

Scale 1:75,000



Dated this 24th day of July, 1999.

EASTON DOUGLAS,
Minister of Environment and Housing.